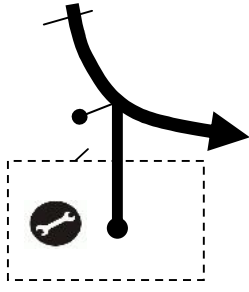
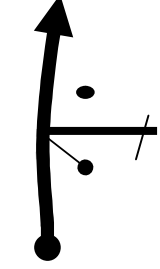

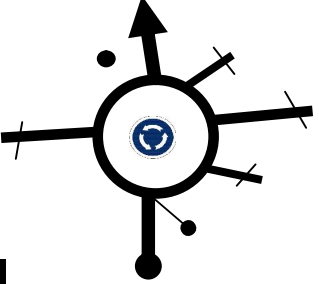





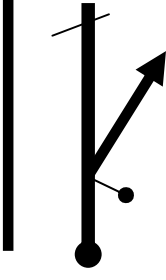



Shakedown Rally Asturias Histórico 2017

Service Park "Cudillero" → Scrutening

Parque Asistencia "Cudillero" → Verificaciones

DISTANCE		DIRECTION	INFORMATION	Kms to go
TOTAL	PARTIAL			
0,000	0,000	1 	CU-3 N 43°33'58" W 06°09'04"	63,740
0,210	0,210	2 	CU-3 	63,530
2,860	2,650	3 	  A-8 	60,880
3,030	0,170	4 	A-8 	60,710
13,100	10,070	5 	Salida 421 	50,640

Shakedown Rally Asturias Histórico 2017

Service Park "Cudillero" → Scrutening

Parque Asistencia "Cudillero" → Verificaciones

DISTANCE		DIRECTION		INFORMATION	Kms to go
TOTAL	PARTIAL				
14,480	1,380	6		 AS-16 	49,260
19,700	5,220	7		 AS-16 	44,040
20,090	0,390	8		 AS-16 	43,650
26,180	6,090	9		 AS-16 	37,560
30,380	4,200	10		 AS-15 	33,360

Shakedown Rally Asturias Histórico 2017

Service Park "Cudillero" → Scrutening



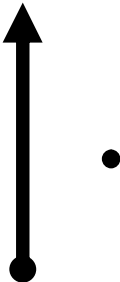


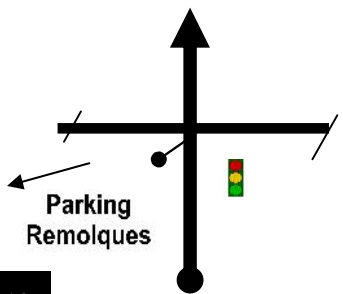
Parque Asistencia "Cudillero" → Verificaciones

DISTANCE		DIRECTION	INFORMATION	Kms to go
TOTAL	PARTIAL			
31,700	1,320	11	SL-9 	32,040
33,390	1,690	12		30,350
33,780	0,390	13	A-63 	29,960
57,440	23,660	14	Salida 4 	6,300
57,950	0,510	15	N-634 	5,790

Shakedown Rally Asturias Histórico 2017

Service Park "Cudillero" → Scrutening

Parque Asistencia "Cudillero" → Verificaciones

DISTANCE		DIRECTION	INFORMATION	Kms to go
TOTAL	PARTIAL			
58,800	0,850	16 	N-634 	4,940
60,620	1,820	17 	N-634 	3,120
60,960	0,340	18 	c/ Fuertes Acevedo	2,780
61,590	0,630	19 	c/ Fuertes Acevedo	2,150

Parking Remolques, girar a la Izqda. Estadio Carlos Tartiere

Shakedown Rally Asturias Histórico 2017

Service Park "Cudillero" → Scrutening

Parque Asistencia "Cudillero" → Verificaciones

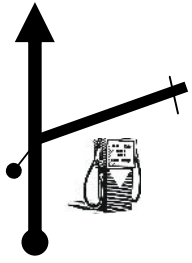

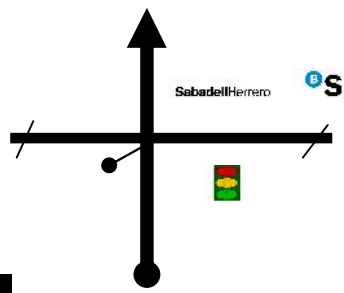

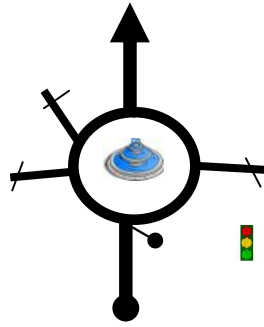

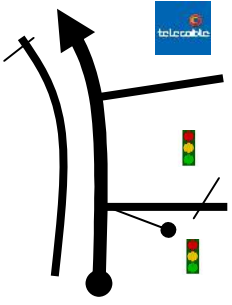



DISTANCE		DIRECTION	INFORMATION	Kms to go
TOTAL	PARTIAL			



Shakedown Rally Asturias Histórico 2017

Service Park "Cudillero" → Scrutening

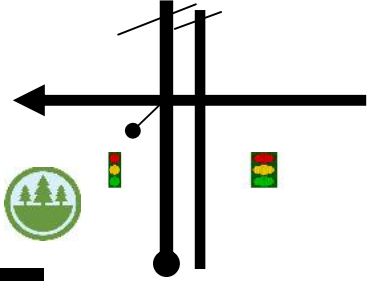

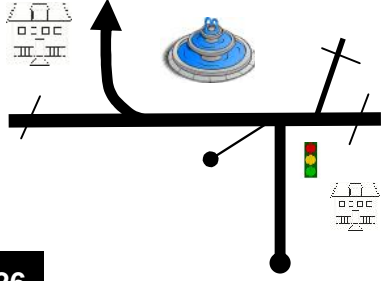
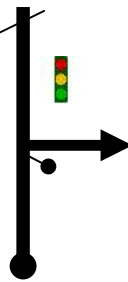

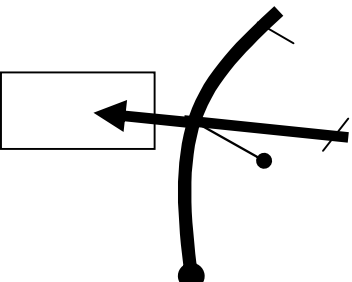
Parque Asistencia "Cudillero" → Verificaciones

DISTANCE		DIRECTION		INFORMATION	Kms to go
TOTAL	PARTIAL				
61,710	0,120	20		c/ Fuertes Acevedo 	2,030
62,240	0,530	21		Avda. de Galicia SabadellHerrero 	1,500
62,380	0,140	22		Avda. de Galicia 	1,360
62,600	0,220	23		Avda. de Galicia 	1,140
62,730	0,130	24		c/ Sta. Susana 	1,010

Shakedown Rally Asturias Histórico 2017

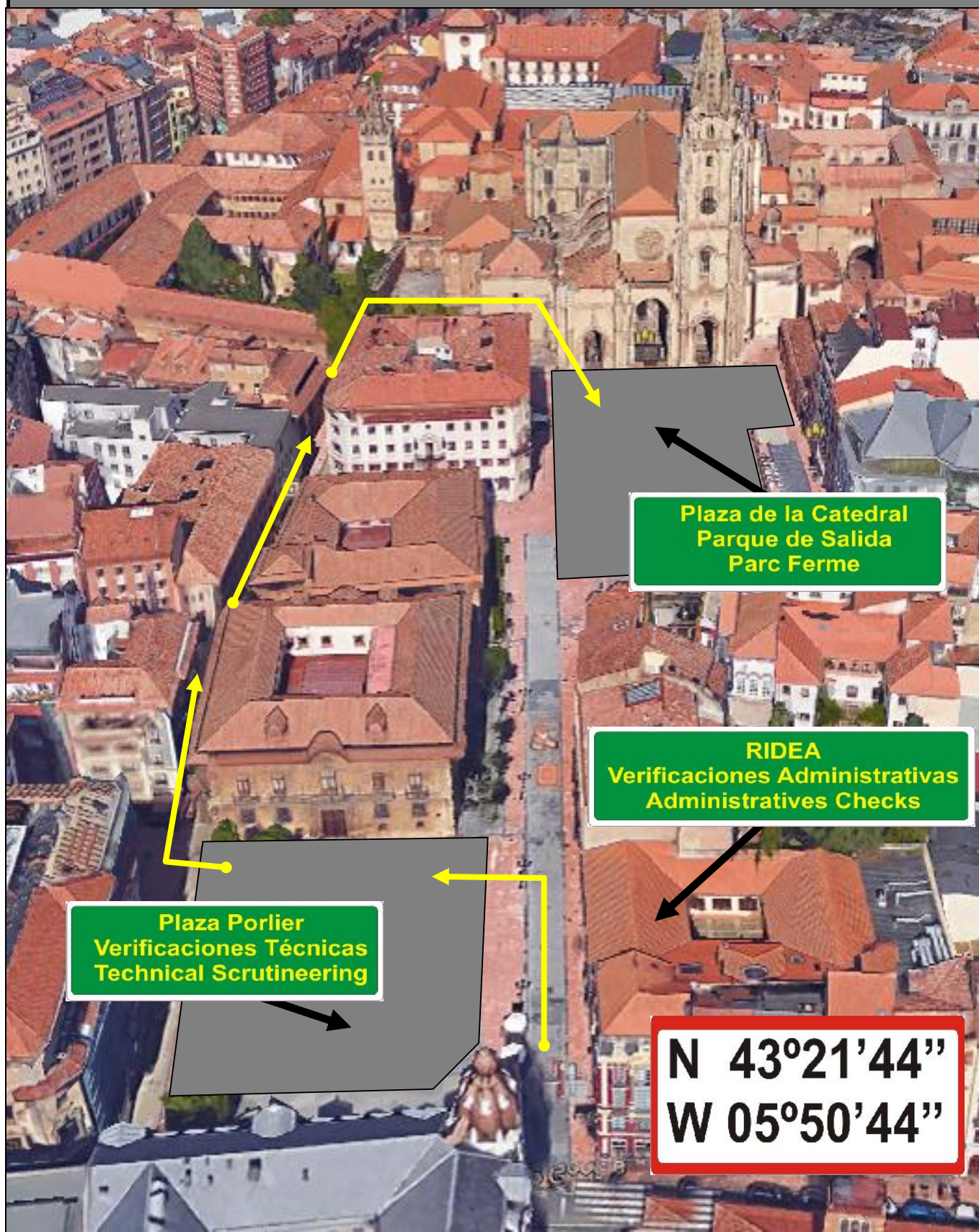
Service Park "Cudillero" → Scrutening

Parque Asistencia "Cudillero" → Verificaciones

DISTANCE		DIRECTION	INFORMATION	Kms to go
TOTAL	PARTIAL			
63,070	0,340		c/ Marques de Sta. Cruz 	0,670
63,380	0,310		c/ Argüelles	0,360
63,640	0,260		c/ Mendizabal 	0,100
63,740	0,100		Plaza Porlier N 43°21'44" W 05°50'44" solo vehiculos competición only race cars	0,000



www.rallydeasturias.com



Plaza de la Catedral
Parque de Salida
Parc Ferme

RIDEA
Verificaciones Administrativas
Administratives Checks

Plaza Porlier
Verificaciones Técnicas
Technical Scrutineering

N 43°21'44''
W 05°50'44''