



www.rallydeasturias.com



Road-Book Shakedown



www.rallydeasturias.com



Indice Shakedown

Service Park / Parque Asistencia "Cudillero"

Pag. 3 ↓

Service Park / Parque Asistencia "Shakedown"

Service Park / Parque Asistencia "Shakedown"

Pag. 5 ↓

Salida / Start "Shakedown"

Meta / Finish "Shakedown"

Pag. 7 ↓

Salida / Start "Shakedown"

Meta / Finish "Shakedown"

Pag. 8 ↓

Service Park / Parque Asistencia "Shakedown"

Service Park / Parque Asistencia "Shakedown"

Pag. 9 ↓

Service Park / Parque Asistencia "Cudillero"



Shakedown Rally Asturias Histórico 2017

Service Park "Cudillero" \longrightarrow Service Park "Shakedown"

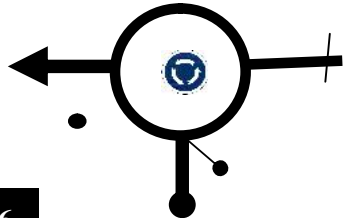


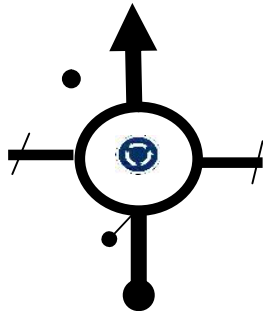


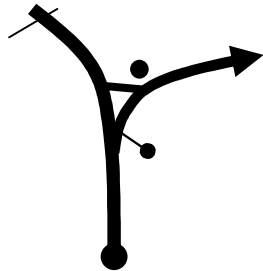

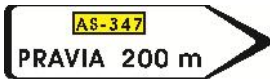
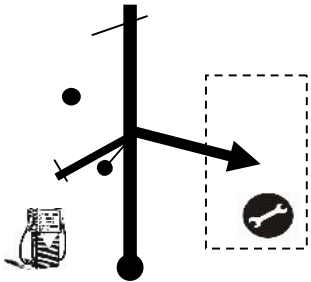


Parque Asistencia "Cudillero" \longrightarrow Parque Asistencia "Shakedown"

DISTANCE		DIRECTION	INFORMATION	Kms to go
TOTAL	PARTIAL			
0,000	0,000		CU-3 N 43°33'58" W 06°09'04"	20,290
0,210	0,210			20,080
2,860	2,650		 	17,430
3,030	0,170			17,260
13,100	10,070		Salida 421 	7,190

Shakedown Rally Asturias Histórico 2017

Service Park "Cudillero" → Service Park "Shakedown"

Parque Asistencia "Cudillero" → Parque Asistencia "Shakedown"

DISTANCE		DIRECTION		INFORMATION	Kms to go
TOTAL	PARTIAL				
14,480	1,380	6		 	5,810
19,700	5,220	7		 	0,590
20,090	0,390	8		 	0,200
20,290	0,200	9		<p>Poligono Salcedo N 43°29'19" W 06°06'25"</p>  	0,000

Service Park "Shakedown"
Zona Asistencia "Shakedown"

Shakedown Rally Asturias Histórico 2017

Service Park "Shakedown" \longrightarrow Start "Shakedown"

Parque Asistencia "Shakedown" \longrightarrow Salida "Shakedown"

DISTANCE		DIRECTION	INFORMATION	Kms to go
TOTAL	PARTIAL			
0,000	0,000		Poligono Salcedo N 43°29'19" W 06°06'25"	8,260
0,170	0,170		AS-16 	8,090
6,230	6,060		AS-347 	2,030
6,440	0,210		AS-347 	1,820
8,260	1,820		AS-347 N 43°27'30" W 06°08'00"	 0,000

Shakedown Rally Asturias Histórico 2017

"Shakedown" \longrightarrow "Shakedown"

"Shakedown" \longrightarrow Asistencia /Service

DISTANCE		DIRECTION	INFORMATION	Kms to go
TOTAL	PARTIAL			
0,000	0,000		 AS-347 N 43°27'30" W 06°08'00"	 9,650
0,900	0,900		 AS-347 N 43°27'47" W 06°07'35"	 8,750
1,790	0,890		 AS-347 N 43°28'01" W 06°07'10"	 7,860
3,150	1,360		 AS-39 N 43°28'21" W 06°06'44" 	 6,500
3,350	0,200		 AS-39 N 43°28'06" W 06°06'58"	 6,300
3,900	0,550		 AS-39 N 43°28'01" W 06°06'57"	 5,750

Shakedown Rally Asturias Histórico 2017

"Shakedown" → "Shakedown"

"Shakedown" → Asistencia /Service

DISTANCE		DIRECTION	INFORMATION	Kms to go
TOTAL	PARTIAL			

Para volver a Salida Shakedown continuar viñeta 7
Return to Start Shakedown continue Picture 7

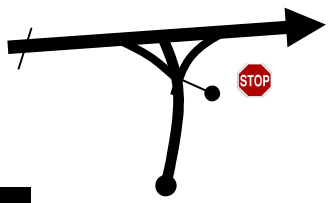


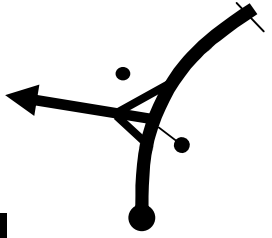

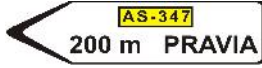
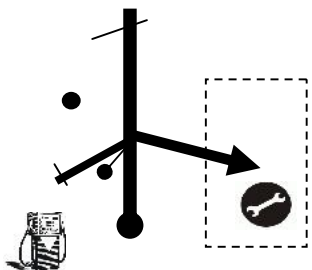


Para volver a asistencia Shakedown continuar viñeta 11
return to Shakedown Service continue picture 11

4,190	0,290	7			AS-16		5,460	
7,620	3,430	8			AS-347		2,030	
7,830	0,210	9			AS-347		1,820	
9,650	1,820	10			AS-347	N 43°27'30" W 06°08'00"		0,000

Shakedown Rally Asturias Histórico 2017

"Shakedown" → "Shakedown"

"Shakedown" → Asistencia /Service

DISTANCE		DIRECTION		INFORMATION	Kms to go
TOTAL	PARTIAL				
4,190	0,290	11		 <p>AS-16</p> 	2,810
6,830	2,640	12		 <p>AS-347</p> 	0,170
7,000	0,170	13		<p>Poligono Salcedo</p> <p>N 43°29'19"</p> <p>W 06°06'25"</p>  	0,000

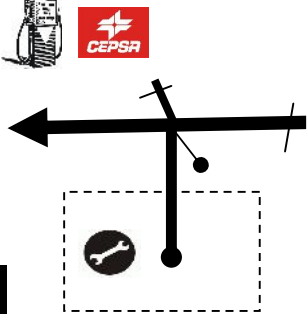
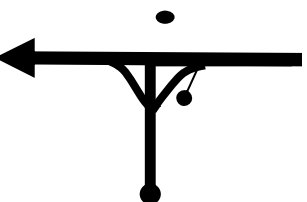






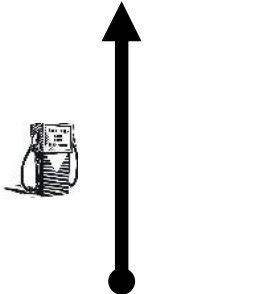

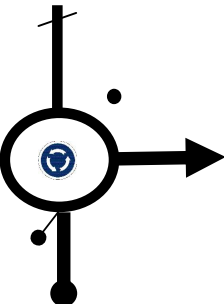



Shakedown Rally Asturias Histórico 2017

Service Park "Shakedown" →

Service Park "Cudillero"

Parque Asistencia "Shakedown" →

Parque Asistencia "Cudillero"

DISTANCE		DIRECTION	INFORMATION	Kms to go
TOTAL	PARTIAL			
0,000	0,000		Poligono Salcedo N 43°29'19" W 06°06'25"	20,250
0,170	0,170		AS-16  	20,080
0,630	0,460		AS-16   	19,620
3,300	2,670		AS-16 	16,950
5,810	2,510		  	14,440

Shakedown Rally Asturias Histórico 2017

Service Park "Shakedown" →

Service Park "Cudillero"

Parque Asistencia "Shakedown" →

Parque Asistencia "Cudillero"

DISTANCE		DIRECTION		INFORMATION	Kms to go
TOTAL	PARTIAL				
6,570	0,760	6	!!! 	A-8 	13,680
6,910	0,340	7		A-8 	13,340
10,710	3,800	8		Salida 425 	9,540
11,530	0,820	9		N-632 	8,720
14,140	2,610	10		N-632 	6,110

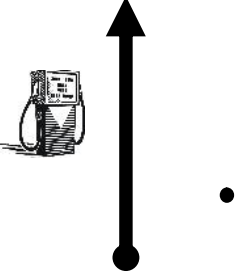



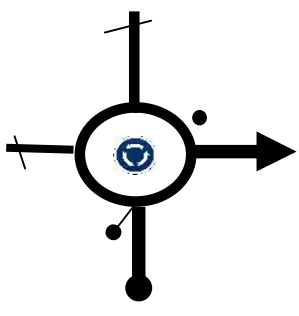
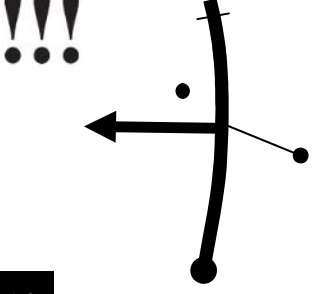
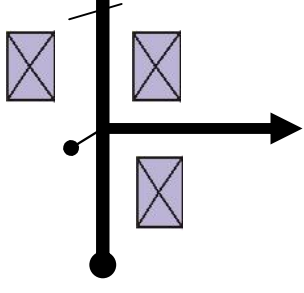
Shakedown Rally Asturias Histórico 2017

Service Park "Shakedown" →

Service Park "Cudillero"

Parque Asistencia "Shakedown" →

Parque Asistencia "Cudillero"

DISTANCE		DIRECTION	INFORMATION	Kms to go
TOTAL	PARTIAL			
17,010	2,870		N-632 <div style="border: 1px solid red; padding: 2px; display: inline-block;">LAS DUEÑAS</div> 	3,240
17,210	0,200		N-632 	3,040
17,420	0,210		CU-3 <div style="border: 1px solid black; padding: 2px; display: inline-block;">CUDILLERO</div>	2,830
20,110	2,690		<div style="border: 1px solid black; padding: 2px; display: inline-block;">MUELLE PESQUERO</div>	0,140
20,190	0,080			0,060

Shakedown Rally Asturias Histórico 2017

Service Park "Shakedown" →

Service Park "Cudillero"

Parque Asistencia "Shakedown" →

Parque Asistencia "Cudillero"

DISTANCE		DIRECTION	INFORMATION	Kms to go
TOTAL	PARTIAL			
20,250	0,060		Parque asistencia N 43°33'58" W 06°09'04"	0,000

Service Park "Cudillero" Zona Asistencia "Cudillero"

